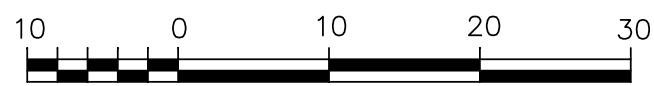


# REFERENCE PLAN OF AMENDED LOT G (DD123456A) AND LOT H BLOCK 20 SECTION 47 RANGE 7 EAST LAKE DISTRICT PLAN 500

Pursuant to Section 100(1)(b) of the Land Title Act.  
BCGS 92B.044



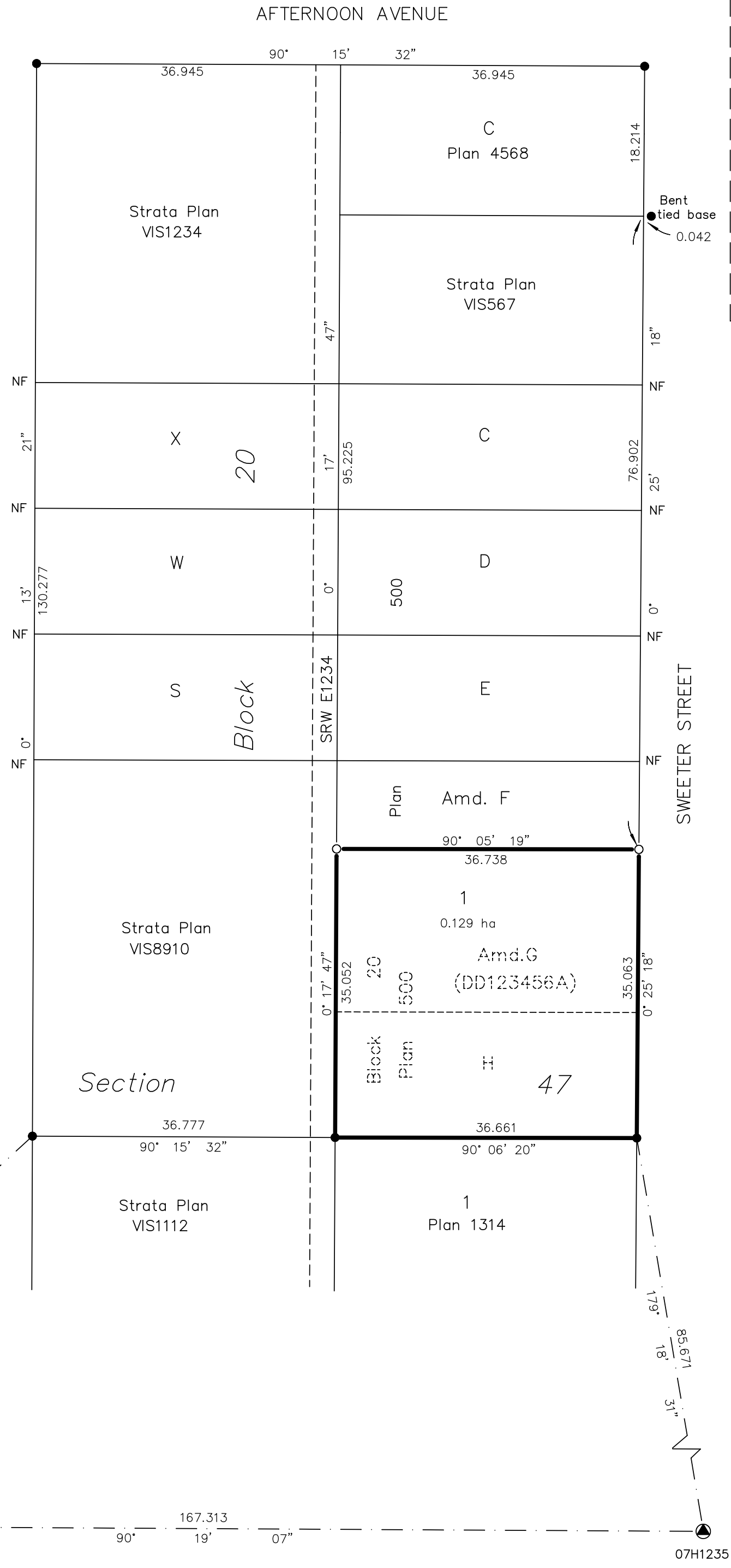
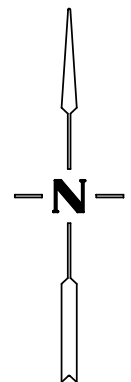
The intended plot size of this plan is 432mm in width by 560mm in height ( C size ) when plotted at a scale of 1:500

Integrated survey area No. \_\_\_\_, \_\_\_\_ (name) \_\_\_\_, NAD83(CSRS).

Grid bearings are derived from observations between geodetic control monuments 07H1234 & 07H1235.

This plan shows horizontal ground-level distances except where otherwise noted. To compute grid distances, multiply ground-level distances by combined factor \_\_\_\_.

- Legend**
- Denotes Control Monument Found
  - Denotes Standard Iron Post Found
  - Denotes Standard Iron Post Placed
  - Amd. Denotes Amended
  - ha Denotes hectares
  - NF Denotes nothing found



PLAN VIP \_\_\_\_\_

Deposited in the Land Title Office  
at \_\_\_\_\_, B.C.  
this \_\_\_\_ day of \_\_\_\_\_, 20\_\_.

Registrar \_\_\_\_\_

*150 cm<sup>2</sup> required for Registrar*

**REGISTERED OWNER**  
Development Co.

\_\_\_\_\_  
Authorized Signatory

\_\_\_\_\_  
Authorized Signatory

\_\_\_\_\_  
Witness as to Signatures  
Print name here:

\_\_\_\_\_  
Occupation of witness

\_\_\_\_\_  
Address of witness

**MORTGAGEE**  
Name of mortgagee

\_\_\_\_\_  
Authorized Signatory

\_\_\_\_\_  
Authorized Signatory

\_\_\_\_\_  
Witness as to signature(s)  
Print name here:

\_\_\_\_\_  
Occupation of witness

\_\_\_\_\_  
Address of witness

I, \_\_\_\_\_, a British Columbia land surveyor, certify that I was present at and personally superintended the survey represented by this plan, and that the survey and plan are correct. The field survey was completed on the \_\_\_\_ day of \_\_\_\_\_, 20\_\_. The Plan was completed and checked, and the checklist filed under # \_\_\_\_\_, on the \_\_\_\_ day of \_\_\_\_\_, 20\_\_.

\_\_\_\_\_  
( Signature of B.C.L.S. )

This plan lies within  
the \_\_\_\_\_ Regional District.

**NAME OF SURVEY COMPANY**  
Address  
Telephone Number  
File#